

# Evolution of the Trinity River Corridor Project 1998 - Present

Trinity River Corridor Project Committee

April 20, 2010



# 1998

## **Corps is Financial Partner**

### Trinity River Corridor Project

#### Elm Fork

- Levee along Luna Rd.

#### Dallas Floodway Extension (DFE)

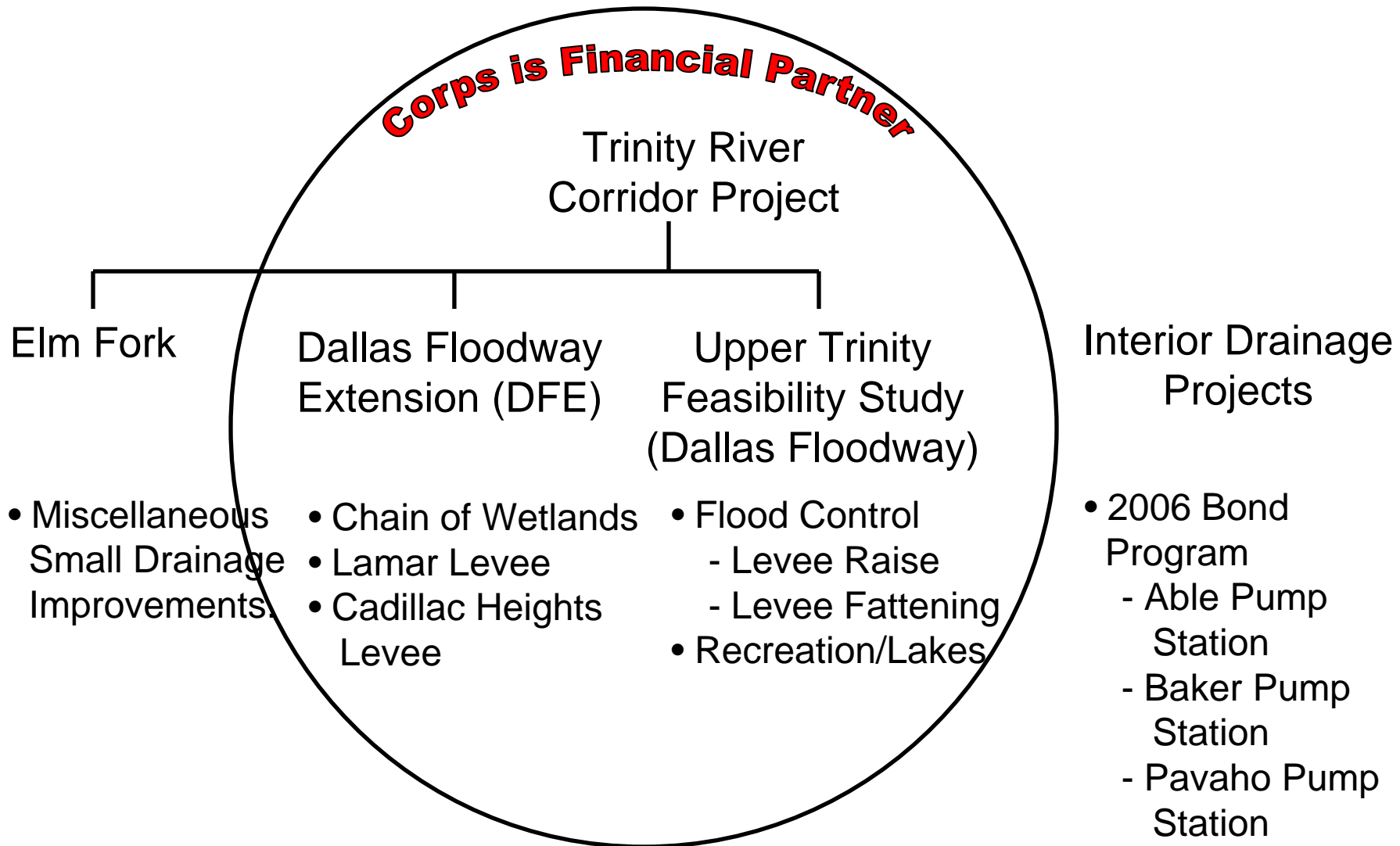
- Chain of Wetlands
- Lamar Levee
- Cadillac Heights Levee

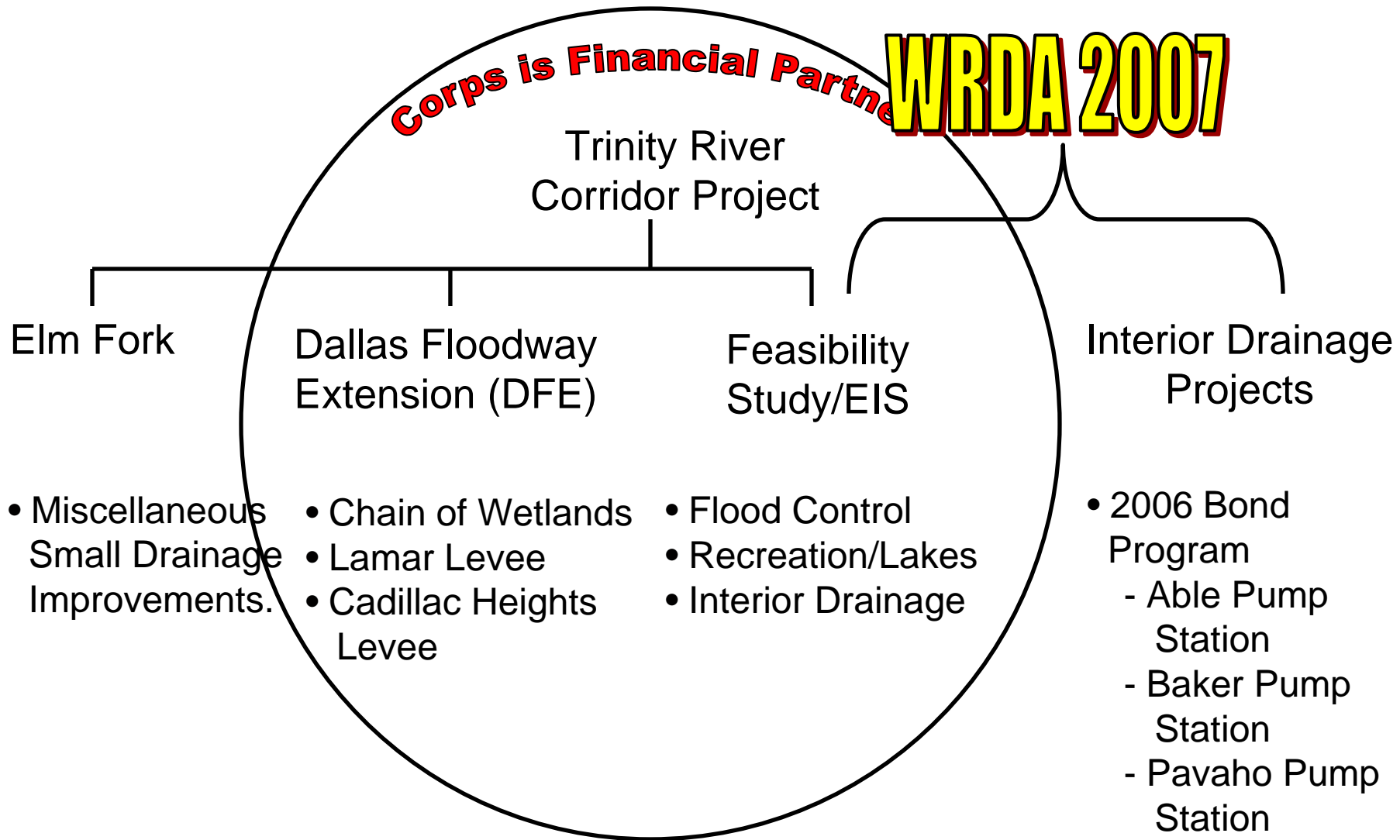
#### Upper Trinity Feasibility Study (Dallas Floodway)

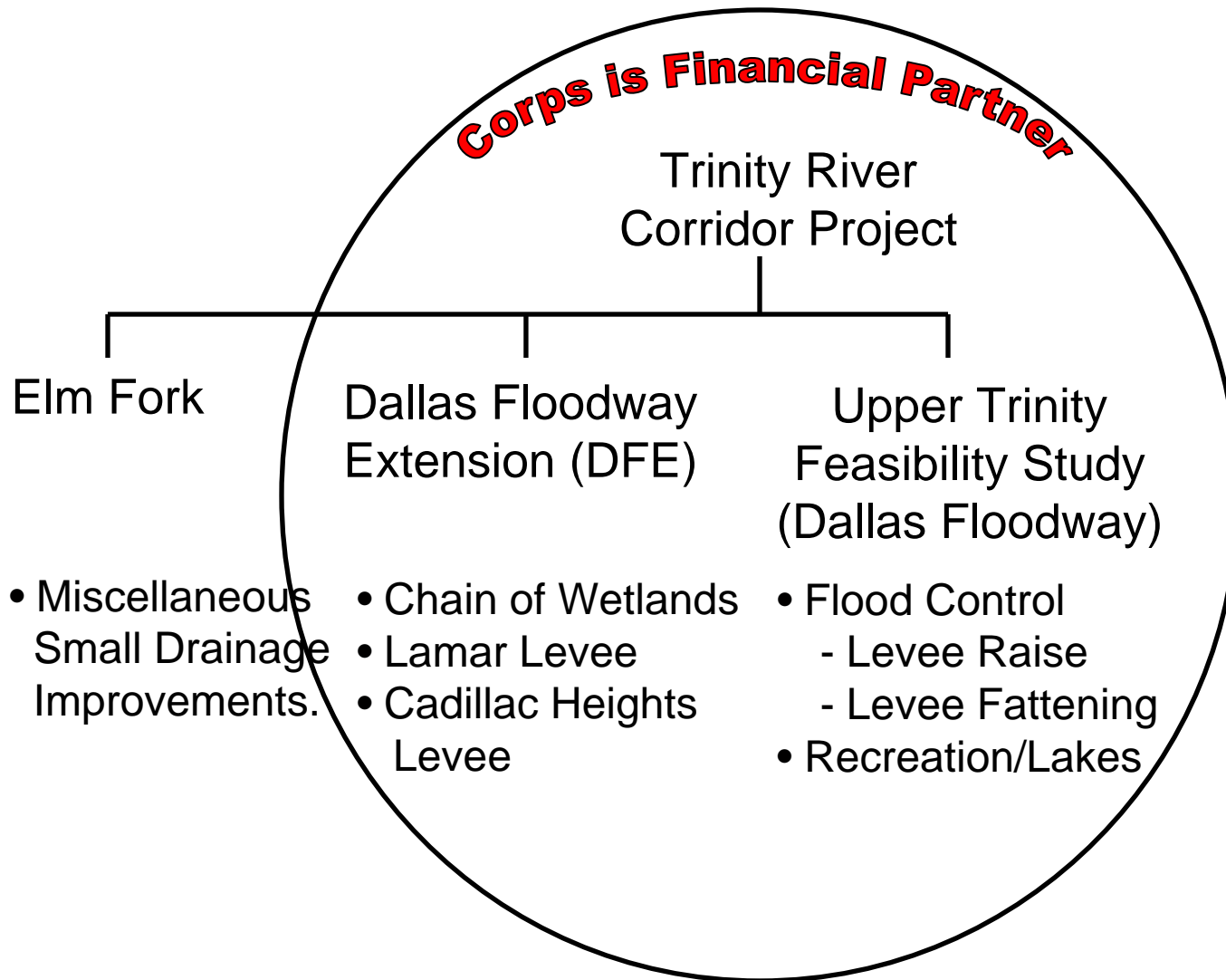
- Flood Control
  - Levee Raise
  - Levee Fattening
- Recreation/Lakes



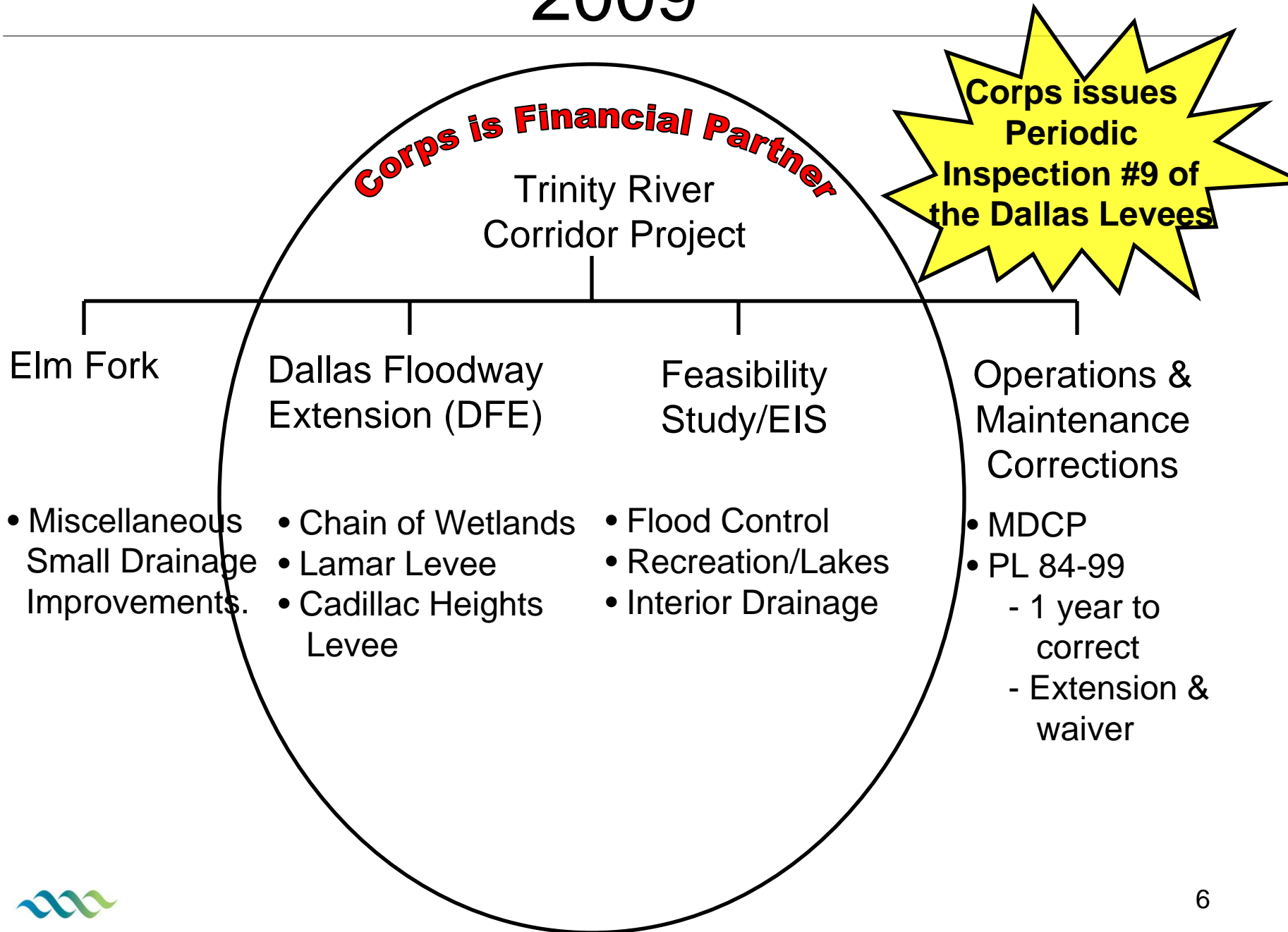
# 2006







# 2009



# 2009

